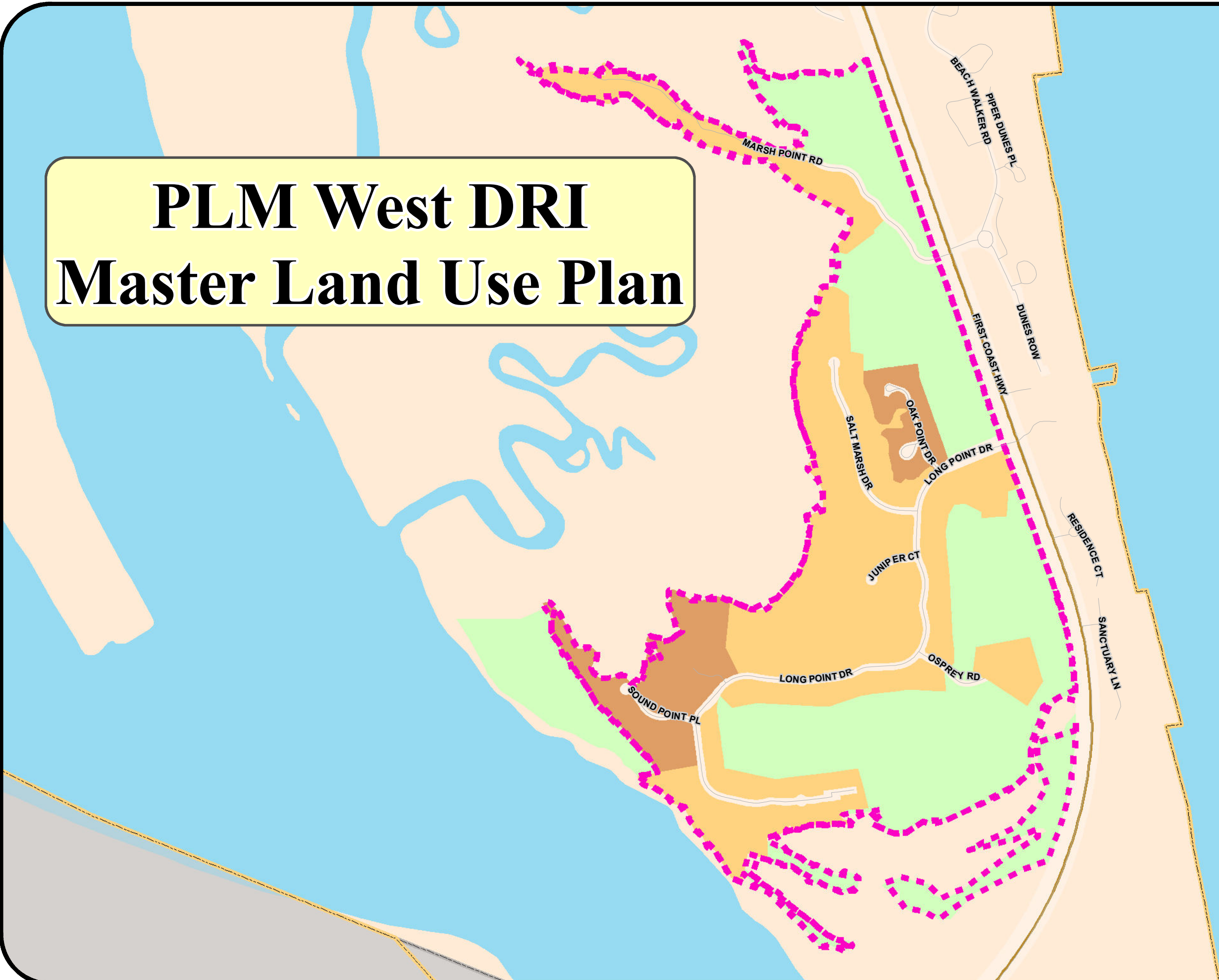















# PLM West DRI Master Land Use Plan



## Future Land Use Map Series FLUMS-8

### Legend

-  CONSERVATION I and II
-  MULTI-USE
-  AGRICULTURAL
-  COMMERCIAL
-  HIGH DENSITY
-  INCORPORATED
-  INDUSTRIAL
-  LOW DENSITY
-  MEDIUM DENSITY
-  PUBLIC BUILDING GROUNDS
-  RECREATION
-  WATER



0.00 0.045 0 0.09 Miles

